

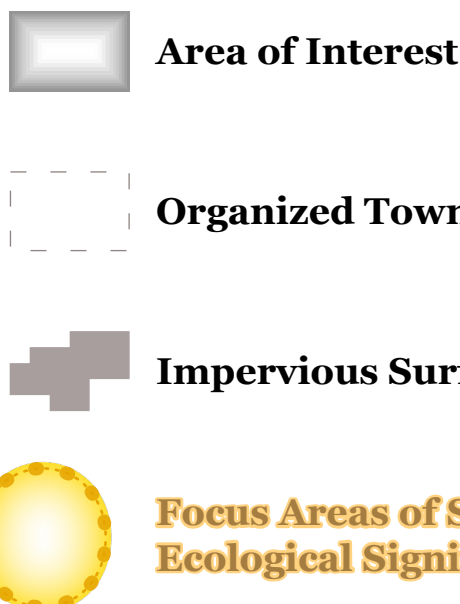
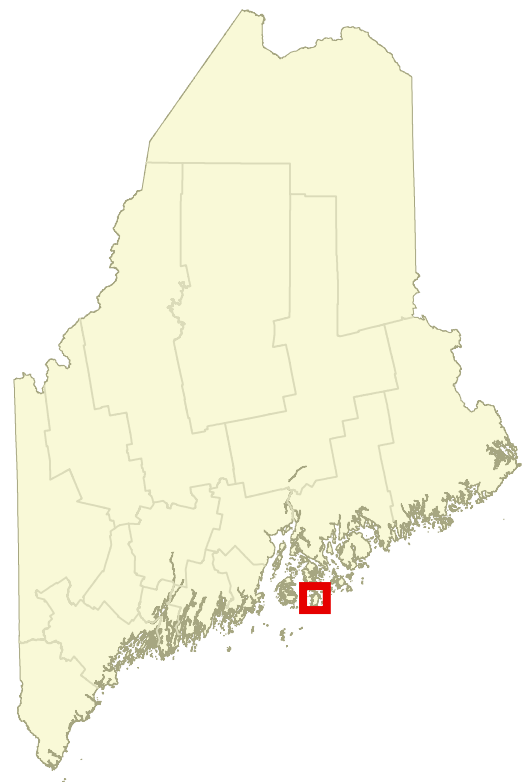
Beginning with Habitat (BwH)
equips Maine communities, landowners, and conservation partners with tools to protect, restore, and connect important habitats and ecosystems in a changing climate.
www.beginningwithhabitat.org

Habitat Connectivity

Conserved Lands, Undeveloped Habitat Blocks & Habitat Connectors

Isle au Haut

This map is nonregulatory and is intended for planning purposes only



Habitat Blocks
Comprehensive Plan Review Criteria Rule (DACF Chapter 208) requires blocks >500 acres be considered important natural resources for town comprehensive planning.

0-500 Acres
500 + Acres

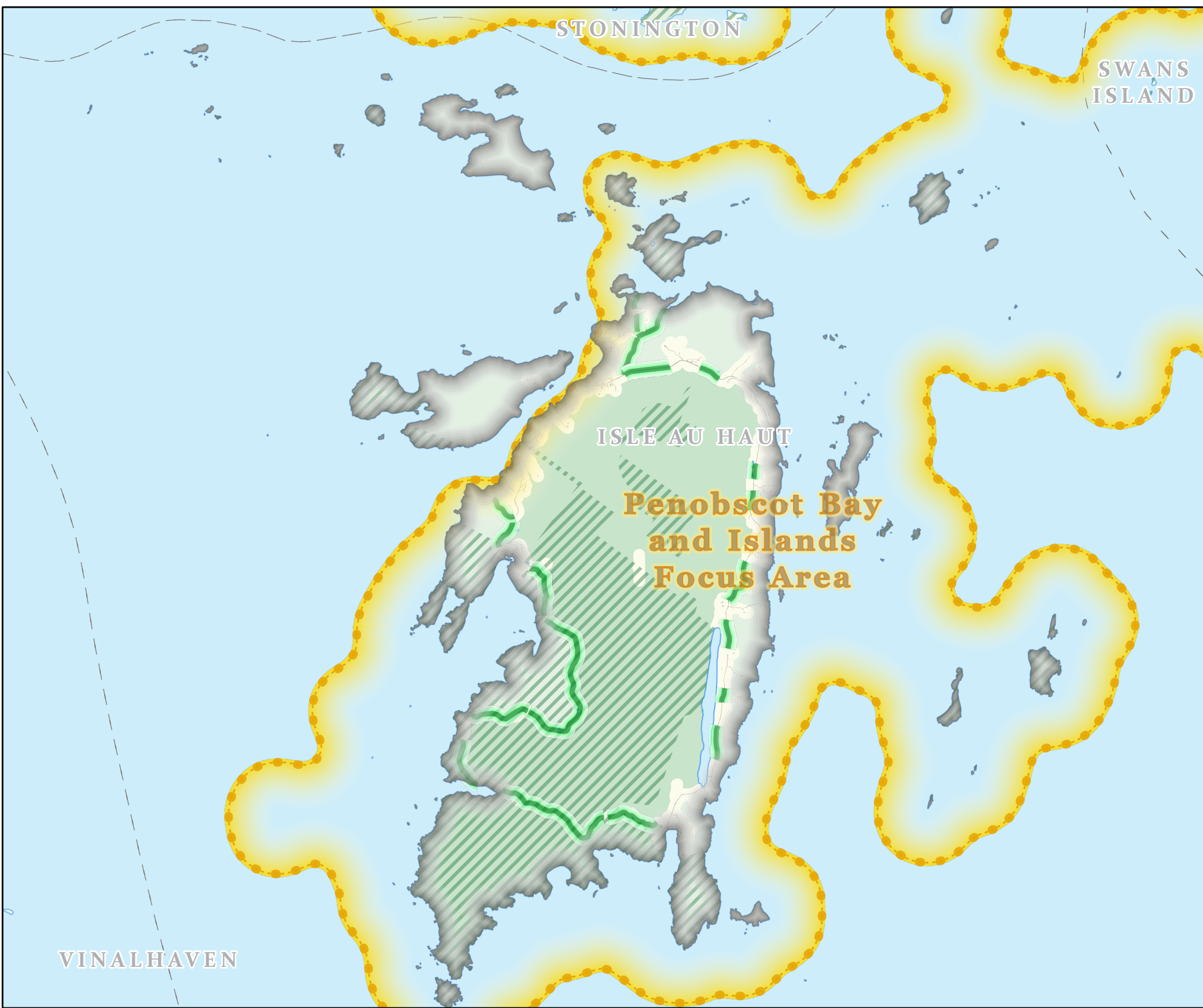
Development Buffer

Habitat Connectors
Likely Road Crossing Areas for Wildlife

Conserved Lands
Fee and Easement
Conservation Land

Focus Areas of Statewide Ecological Significance

Explore more Focus Areas on the BwH Map Viewer



TOWNSHIP BOUNDARIES
ME Office of GIS (2021)
IMPERVIOUS
CCAP NOAA Impervious land cover (2022)
HYDROLOGY
US Geological Survey (2016)

CONSERVED LANDS
ME Dept. of Ag., Cons., and For., Land Use Planning Comm'n,
ME Dep. of Inland Fisheries and Wildlife (2024)
CCAP NOAA Impervious land cover (2022)
ME Dep. of Inland Fisheries and Wildlife (2022)

FOCUS AREAS & HABITAT CONNECTORS
Beginning with Habitat (2023)
MAINE STREAM HABITAT VIEWER CROSSINGS
MAINE STREAM HABITAT VIEWER CROSSINGS
ME Dep. of Inland Fisheries and Wildlife (2022)